

Request to modify a major project



NSW GOVERNMENT
Department of Planning

Date duly made: ___/___/___

Modification No. _____

1. Before you lodge

This form is required under section 75W of the *Environmental Planning and Assessment Act 1979* (the Act) in order to request the Minister to modify the Minister's approval to carry out a project or concept plan to which Part 3A of the Act applies.

Before making this request, it is recommended that you first consult with the Department of Planning (the Department) concerning your modification. The Director-General may issue environmental assessment requirements that must be complied with before your request will be considered by the Minister. If the changes proposed by the modification will result in a project that is consistent with the existing approval, the Minister's approval for a modification is not required.

Disclosure Statement

Persons making a request to modify a project or concept plan are required to declare reportable political donations (including donations of or more than \$1,000) made in the previous two years.

Note: For more details about political donations disclosure requirements, including a disclosure form, go to www.planning.nsw.gov.au/donations.

Lodgement

All modification requests must be lodged with the Director-General of the Department of Planning, by courier or mail. An electronic copy should also be e-mailed to the assessment contact officer assigned to the project.

NSW Department of Planning
Ground floor, 23-33 Bridge Street, SYDNEY NSW 2000
GPO Box 39 SYDNEY NSW 2001
Phone 1300 305 695

2. Details of the proponent

| | | | |
|-------------------------------------------------------------------------------------------------------------------------------------------------|--|----------------|--------------|
| Company/organisation/agency | | ABN | |
| AQL UPSTREAM INFRASTRUCTURE INVESTMENTS | | 96 092 684 010 | |
| <input type="checkbox"/> Mr <input type="checkbox"/> Ms <input type="checkbox"/> Mrs <input type="checkbox"/> Dr <input type="checkbox"/> Other | | | |
| First name | | Family name | |
| SUZANNE | | WESTGATE | |
| Position | | | |
| HEAD OF LAND AND APPROVALS - UPSTREAM CIAS | | | |
| STREET ADDRESS | | | |
| Unit/street no. | | Street name | |
| LV 22, 101 | | MILLER STREET | |
| Suburb or town | | State | Postcode |
| NORTH SYDNEY | | NSW | 2060 |
| POSTAL ADDRESS (or mark 'as above') | | | |
| LOCKED BAG 1837 | | | |
| Suburb or town | | State | Postcode |
| ST LEONARDS | | NSW | 2065 |
| Daytime telephone | | Fax | Mobile |
| 02 9921 2563 | | | 0415 155 241 |
| Email | | | |
| swestgate@agl.com.au | | | |

3. Identify the land

STREET ADDRESS (where relevant)

Unit/street no.

Street or property name

Suburb, town or locality

Postcode

Local government area(s)

State Electorate(s)

REAL PROPERTY DESCRIPTION

Note: The real property description is found on a map of the land or on the title documents for the land. If you are unsure of the real property description, you should contact the Department of Lands.

Please ensure that you place a slash (/) to distinguish between the lot, section, DP and strata numbers. If the proposed modification applies to more than one piece of land, please use a comma to distinguish between each real property description.

OR: detailed description of land attached:

MAP: A map of the site and locality should also be submitted with this request.

4. Details of the original major project or concept plan

Briefly describe what the original approval allows

Gloucester Gas Project concept plan approval to extract Coal Seam Gas, process at processing facility + pipeline. Concurrent project approval for stage 1 Field development area, central processing facility, transmission pipeline, delivery station + ancillary infrastructure

What was the original project application no.?

What was the date of the approval?

What was the original application fee?

08-0154

22 FEB 2011

\$286,310 + \$109,675

CONCEPT PLAN + PROJECT PLAN

Note: Clause 245K of the *Environmental Planning and Assessment Regulation 2000* provides information on calculating the maximum fee for a request for modification.

5. Describe the modification you propose to make to the approval

Describe the proposed modification

modification of pipeline alignment in four (4) sections for environmental benefit and to correct to approved AGL Newcastle Gas Storage Facility at Tomago. This will involve removal of Hexham Delivery Station

Your modification request may need to be accompanied by an Environmental Assessment, including plans. An electronic and hard copy of this document will be required.

ESTIMATED CAPITAL INVESTMENT VALUE

Please indicate the estimated capital investment value (CIV) of the modification to the project approval or concept plan (excluding GST).

~~\$~~ NO MATERIAL CHANGE FROM MODIFICATION
PROJECT CAPITAL INVESTMENT VALUE: \$200 MILLION

FULL TIME EQUIVALENT JOBS - NO MATERIAL CHANGES FROM MODIFICATION

Please indicate the number of jobs created by the proposed modification. This should be expressed as a proportion of full time equivalent (FTE) jobs over a full year.

Construction jobs (FTE)

NO CHANGE

100-150

Operational jobs (FTE)

NO CHANGE

30-40

6. Landowner's consent (where required)

As the owner(s) of the above property, I/we consent to this request being made by the proponent:

| | |
|-------------|-----------|
| Land N/A | Land |
| Signature | Signature |
| Name | Name |
| Date | Date |

Note: Under Clause 8F of the *Environmental Planning and Assessment Regulation 2000* (the Regulation), certain applications for approval under Part 3A of the Act do not require consent of the landowner, however, the proponent is required to give notice of the application (e.g. linear infrastructure, mining & petroleum projects, and critical infrastructure).

7. Political donation disclosure statement

Persons making a request to modify a project or concept plan are required to declare reportable political donations (including donations of or more than \$1,000) made in the previous two years.

Have you attached a disclosure statement to this request?


- Yes
 No

Note: For more details about political donations disclosure requirements, including a disclosure form, go to www.planning.nsw.gov.au/donations.

8. Proponent's signature

As the proponent(s) of the project and in signing below, I/we hereby:

- provide a description of the modification to the project approval or concept plan and address all matters required by the Director-General pursuant to Section 75W of the Act, and
- declare that all information contained within this form is accurate at the time of signing.

| | |
|--------------------------------------------------------------------------------------------------|-------------------------------------------------------------------------------------------|
| Signature  | In what capacity are you signing if you are not the proponent HEAD OF LAND & APPROVALS |
| Name SUZANNE WESTGATE | Name, if you are not the proponent |
| Date 18/11/13 | |

| AGL Parcel ID | Lot | Plan | Owner | Parish | County | Additional Comments |
|---------------------------------|-----|-----------|---------------------------------------------|--------|------------|-------------------------|
| Gloucester Shire Council | | | | | | |
| | 83 | DP979859 | AGL Upstream Investments Pty Ltd | Avon | Gloucester | CPF Option 1 |
| | 84 | DP979859 | AGL Upstream Investments Pty Ltd | Avon | Gloucester | CPF Option 1 |
| | 85 | DP979859 | AGL Upstream Investments Pty Ltd | Avon | Gloucester | CPF Option 1 |
| 20010 | 51 | DP979859 | AGL Upstream Investments Pty Ltd | Avon | Gloucester | CPF Option 1 |
| 20011 | 50 | DP979859 | AGL Upstream Investments Pty Ltd | Avon | Gloucester | CPF Option 1 |
| 20012 | 49 | DP979859 | AGL Upstream Investments Pty Ltd | Avon | Gloucester | CPF Option 1 |
| 20020 | 10 | DP1069458 | Private Landowner | Avon | Gloucester | CPF Option 1 |
| 20030 | 11 | DP1069458 | Private Landowner | Avon | Gloucester | CPF Option 1 |
| 20040 | 51 | DP1101295 | Private Landowner | Avon | Gloucester | CPF Option 1 |
| 20050 | 45 | DP979859 | Private Landowner | Avon | Gloucester | CPF Option 1 |
| 20060 | 36 | DP753140 | Private Landowner | Avon | Gloucester | CPF Option 1 |
| 20061 | 44 | DP979859 | Private Landowner | Avon | Gloucester | CPF Option 1 |
| 20070 | 443 | DP1125089 | Private Landowner | Avon | Gloucester | CPF Option 1 |
| 20074 | | | Gloucester Shire Council - Parkers Road | | | CPF Option 1 |
| 20075 | 21 | DP1164626 | AGL Upstream Investments Pty Ltd | | | As per Project Approval |
| 20076 | | | Gloucester Shire Council - The Bucketts Way | | | As per Project Approval |
| 20077 | 1 | DP531023 | Private Landowner | Avon | Gloucester | As per Project Approval |
| 20078 | | | North Coast Railway | | | As per Project Approval |
| 20080 | 442 | DP1125089 | Private Landowner | Avon | Gloucester | CPF Option 1 |
| 20090 | 11 | DP979859 | Private Landowner | Avon | Gloucester | CPF Option 1 |
| 20100 | 40 | DP1117871 | Private Landowner | Avon | Gloucester | CPF Option 1 |
| 20110 | 35 | DP1072757 | Private Landowner | Avon | Gloucester | CPF Option 1 |
| 20120 | 36 | DP1072757 | Private Landowner | Avon | Gloucester | CPF Option 1 |
| 20130 | 372 | DP832477 | Private Landowner | Avon | Gloucester | CPF Option 1 |
| 20135 | 392 | DP876813 | Stratford Coal Pty Ltd | Avon | Gloucester | As per Project Approval |
| 20137 | 391 | DP876813 | Private Landowner | Avon | Gloucester | As per Project Approval |
| 20140 | 371 | DP832477 | Private Landowner | Avon | Gloucester | As per Project Approval |
| 20145 | | | Gloucester Shire Council - Woods Road | | | As per Project Approval |
| 20150 | 1 | DP1003762 | Private Landowner | Avon | Gloucester | As per Project Approval |
| 20160 | 2 | DP1003762 | Private Landowner | Avon | Gloucester | As per Project Approval |
| Great Lakes Council | | | | | | |
| 20180 | 522 | DP95600 | Private Landowner | Grant | Gloucester | As per Project Approval |
| 20185 | | | Spring Creek | | | As per Project Approval |
| 20190 | 417 | DP1127448 | Private Landowner | Grant | Gloucester | As per Project Approval |
| 20195 | | | Great Lakes Council - Spring Creek Road | | | As per Project Approval |
| 20200 | 2 | DP874695 | Private Landowner | Grant | Gloucester | As per Project Approval |
| 20210 | 1 | DP874695 | Private Landowner | Grant | Gloucester | As per Project Approval |
| 20215 | | | Great Lakes Council - Road | | | As per Project Approval |
| 20220 | 525 | DP730328 | Private Landowner | Grant | Gloucester | As per Project Approval |
| 20230 | 5 | DP1107168 | Private Landowner | Grant | Gloucester | As per Project Approval |
| 20235 | | | Road - Unknown | | | As per Project Approval |

| AGL Parcel ID | Lot | Plan | Owner | Parish | County | Additional Comments |
|---------------|-----------|-----------|----------------------------------------|-----------|------------|-------------------------|
| 20240 | 7 | DP846843 | Private Landowner | Grant | Gloucester | As per Project Approval |
| 20250 | 6 | DP846843 | Private Landowner | Grant | Gloucester | As per Project Approval |
| 20260 | 2 | DP829617 | Private Landowner | Grant | Gloucester | As per Project Approval |
| 20270 | 1 | DP1166147 | Private Landowner | Grant | Gloucester | As per Project Approval |
| 20280 | 6 | DP1107984 | Private Landowner | Grant | Gloucester | As per Project Approval |
| 20285 | | | Great Lakes Council - Road | | | As per Project Approval |
| 20290 | 1 | DP1010435 | Private Landowner | Grant | Gloucester | As per Project Approval |
| 20300 | 100 | DP1083871 | Private Landowner | Grant | Gloucester | As per Project Approval |
| 20310 | 101 | DP1083871 | Private Landowner | Grant | Gloucester | As per Project Approval |
| 20320 | 11 | DP1116119 | Private Landowner | Grant | Gloucester | As per Project Approval |
| 20330 | 12 | DP31955 | Private Landowner | Grant | Gloucester | As per Project Approval |
| 20340 | Vol 15165 | Folio 38 | Private Landowner | Monkerai | Gloucester | As per Project Approval |
| 20350 | Vol 15165 | Folio 38 | Private Landowner | Monkerai | Gloucester | As per Project Approval |
| 20360 | 1 | DP803291 | Private Landowner | Monkerai | Gloucester | As per Project Approval |
| 20370 | 7 | DP803291 | Private Landowner | Monkerai | Gloucester | As per Project Approval |
| 20380 | 5 | DP803291 | Private Landowner | Monkerai | Gloucester | As per Project Approval |
| 20385 | | | Great Lakes Council - Monkerai Road | | | As per Project Approval |
| 20390 | 6 | DP803291 | Private Landowner | Monkerai | Gloucester | As per Project Approval |
| 20395 | | | Great Lakes Council - Road | | | As per Project Approval |
| 20400 | 37 | DP95775 | Private Landowner | Monkerai | Gloucester | As per Project Approval |
| 20410 | 86 | DP1130905 | Private Landowner | Monkerai | Gloucester | As per Project Approval |
| 20420 | 350 | DP95778 | Private Landowner | Monkerai | Gloucester | As per Project Approval |
| 20430 | 17 | DP746061 | Private Landowner | Monkerai | Gloucester | As per Project Approval |
| 20435 | | | Great Lakes Council - Road | | | As per Project Approval |
| 20440 | 31 | DP828026 | Private Landowner | Monkerai | Gloucester | As per Project Approval |
| 20445 | | | Great Lakes Council - The Bucketts Way | | | As per Project Approval |
| 20450 | 32 | DP828026 | Private Landowner | Monkerai | Gloucester | As per Project Approval |
| 20452 | 5 | DP876013 | Private Landowner | Monkerai | Gloucester | As per Project Approval |
| 20454 | 2 | DP1165003 | Private Landowner | Monkerai | Gloucester | As per Project Approval |
| 20456 | 325 | DP95689 | Private Landowner | Monkerai | Gloucester | As per Project Approval |
| 20458 | 677 | DP95751 | Private Landowner | Monkerai | Gloucester | As per Project Approval |
| 20520 | 1 | DP1103426 | Private Landowner | Monkerai | Gloucester | As per Project Approval |
| 20522 | 2 | DP1103426 | Private Landowner | Monkerai | Gloucester | As per Project Approval |
| 20525 | 3 | DP1127503 | Private Landowner | Monkerai | Gloucester | As per Project Approval |
| 20630 | 1 | DP779047 | Private Landowner | Monkerai | Gloucester | As per Project Approval |
| 20640 | 4 | DP838079 | Private Landowner | Monkerai | Gloucester | As per Project Approval |
| 20650 | 53 | DP873919 | Private Landowner | Limestone | Gloucester | As per Project Approval |
| 20660 | 469 | DP95667 | Private Landowner | Limestone | Gloucester | As per Project Approval |
| 20670 | 37 | DP95642 | Private Landowner | Limestone | Gloucester | As per Project Approval |
| 20680 | 19 | DP998668 | Private Landowner | Limestone | Gloucester | As per Project Approval |
| 20690 | 18 | DP998668 | Private Landowner | Limestone | Gloucester | As per Project Approval |
| 20700 | 17 | DP998668 | Private Landowner | Limestone | Gloucester | As per Project Approval |
| 20705 | | | Great Lakes Council - Williams Road | | | As per Project Approval |
| 20706 | | | Great Lakes Council - Reidsdale Road | | | As per Project Approval |

| AGL Parcel ID | Lot | Plan | Owner | Parish | County | Additional Comments |
|-----------------------------|-----------|-----------|------------------------------------------|--------------------------|------------|-------------------------|
| 20710 | 397 | DP95663 | Private Landowner | Limestone | Gloucester | As per Project Approval |
| 20715 | | | Great Lakes Council - Road | | | As per Project Approval |
| 20720 | 75 | DP95643 | Private Landowner | Limestone | Gloucester | As per Project Approval |
| 20730 | 293 | DP95643 | Private Landowner | Limestone | Gloucester | As per Project Approval |
| 20740 | 371 | DP95658 | Private Landowner | Limestone | Gloucester | As per Project Approval |
| 20741 | | | North Coast Railway | | | As per Project Approval |
| 20742 | | | Great Lakes Council - Stroud-Dungog Road | | | As per Project Approval |
| 20745 | 3000 | DP1126338 | Private Landowner | Limestone | Gloucester | As per Project Approval |
| 20750 | 3001 | DP1126338 | Private Landowner | Limestone | Gloucester | As per Project Approval |
| 20882 | 667 | DP95671 | Private Landowner | Limestone | Gloucester | As per Project Approval |
| 20891 | 51 | DP1128500 | Private Landowner | Limestone | Gloucester | As per Project Approval |
| 20895 | 9 | DP95639 | Private Landowner | Limestone | Gloucester | As per Project Approval |
| 20901 | 681 | DP95674 | Private Landowner | Limestone | Gloucester | As per Project Approval |
| 20910 | 676 | DP1114165 | Private Landowner | Limestone | Gloucester | As per Project Approval |
| 20920 | 2 | DP744888 | Private Landowner | Limestone | Gloucester | As per Project Approval |
| 20930 | 3 | DP744888 | Private Landowner | Limestone | Gloucester | As per Project Approval |
| 20940 | 43 | DP858015 | Private Landowner | Limestone | Gloucester | As per Project Approval |
| 20950 | 42 | DP858015 | Private Landowner | Limestone | Gloucester | As per Project Approval |
| 20960 | 41 | DP858015 | Private Landowner | Limestone | Gloucester | As per Project Approval |
| 20980 | 102 | DP557953 | Private Landowner | Black Camp and Limestone | Gloucester | As per Project Approval |
| 20981 | 24 | DP95676 | Private Landowner | Limestone | Gloucester | As per Project Approval |
| 21005 | | | Great Lakes Council - Black Camp Road | | | As per Project Approval |
| 21006 | | | Great Lakes Council - Black Camp Road | | | As per Project Approval |
| 21010 | 35 | DP95407 | Private Landowner | Black Camp | Gloucester | As per Project Approval |
| 21025 | 342 | DP1047907 | Private Landowner | | | As per Project Approval |
| Dungog Shire Council | | | | | | |
| 21030 | 122 | DP526671 | Private Landowner | Black Camp | Gloucester | As per Project Approval |
| 21040 | 14 | DP505209 | Private Landowner | Black Camp | Gloucester | As per Project Approval |
| 21045 | | | Dungog Shire Council -Road | | | As per Project Approval |
| 21050 | J | DP163593 | Private Landowner | Black Camp | Gloucester | As per Project Approval |
| 21055 | | | Dungog Shire Council - Flat Tops Road | | | As per Project Approval |
| 21056 | 16 | DP95009 | Private Landowner | Black Camp | Gloucester | As per Project Approval |
| 21057 | 13 | DP95008 | Private Landowner | Black Camp | Gloucester | As per Project Approval |
| 21070 | 341 | DP1075646 | Private Landowner | Black Camp | Gloucester | As per Project Approval |
| 21080 | 14 | DP95008 | Private Landowner | Black Camp | Gloucester | As per Project Approval |
| 21090 | 15 | DP95008 | Private Landowner | Black Camp | Gloucester | As per Project Approval |
| 21100 | 27 | DP95009 | Private Landowner | Black Camp | Gloucester | As per Project Approval |
| 21110 | Vol 10664 | Fol 36 | Private Landowner | Black Camp | Gloucester | As per Project Approval |
| 21120 | 33 | DP95007 | Private Landowner | Black Camp | Gloucester | As per Project Approval |
| 21125 | | | Dungog Shire Council - Road | | | As per Project Approval |

| AGL Parcel ID | Lot | Plan | Owner | Parish | County | Additional Comments |
|---------------|-----------|-----------|----------------------------------------------|------------|------------|-------------------------|
| 21130 | 32 | DP95007 | Private Landowner | Black Camp | Gloucester | As per Project Approval |
| 21140 | 2 | DP95008 | Private Landowner | Black Camp | Gloucester | As per Project Approval |
| 21160 | 1 | DP197383 | Private Landowner | Black Camp | Gloucester | As per Project Approval |
| 21170 | 2 | DP1035953 | Private Landowner | Black Camp | Gloucester | As per Project Approval |
| 21180 | 1 | DP1035953 | Private Landowner | Black Camp | Gloucester | As per Project Approval |
| 21185 | | | Dungog Shire Council - Black Camp Creek Road | | | As per Project Approval |
| 21186 | | | Dungog Shire Council - Black Camp Creek Road | | | As per Project Approval |
| 21187 | | | Dungog Shire Council - Black Camp Creek Road | | | As per Project Approval |
| 21190 | 28 | DP753176 | Private Landowner | Horton | Gloucester | As per Project Approval |
| 21191 | | | Dungog Shire Council - Road | | | As per Project Approval |
| 21192 | 29 | DP753176 | Private Landowner | Horton | Gloucester | As per Project Approval |
| 21195 | | | Dungog Shire Council - Black Camp Creek Road | | | As per Project Approval |
| 21200 | 11 | DP733189 | Private Landowner | Horton | Gloucester | As per Project Approval |
| 21205 | | | Dungog Shire Council - Black Camp Creek Road | | | As per Project Approval |
| 21210 | 12 | DP733189 | Private Landowner | Horton | Gloucester | As per Project Approval |
| 21215 | | | Dungog Shire Council - Black Camp Creek Road | | | As per Project Approval |
| 21216 | 2 | DP598006 | Kathryn Louise Flannery | Horton | Gloucester | As per Project Approval |
| 21220 | 1 | DP450100 | Private Landowner | Horton | Gloucester | As per Project Approval |
| 21225 | | | Crown Road | | | As per Project Approval |
| 21230 | Vol 2613 | Fol 2 | Private Landowner | Horton | Gloucester | As per Project Approval |
| 21240 | 4412 | DP1031344 | Private Landowner | Horton | Gloucester | As per Project Approval |
| 21245 | | | Black Camp Creek Road - LGA | | | As per Project Approval |
| 21250 | 5 | DP528432 | Private Landowner | Horton | Gloucester | As per Project Approval |
| 21255 | | | Dungog Shire Council - Road | | | As per Project Approval |
| 21260 | 6 | DP528432 | Private Landowner | Horton | Gloucester | As per Project Approval |
| 21270 | 891 | DP262981 | Private Landowner | Horton | Gloucester | As per Project Approval |
| 21280 | 892 | DP262981 | Private Landowner | Horton | Gloucester | As per Project Approval |
| 21290 | 893 | DP262981 | Private Landowner | Horton | Gloucester | As per Project Approval |
| 21300 | 894 | DP262981 | Private Landowner | Horton | Gloucester | As per Project Approval |
| 21310 | 895 | DP262981 | Private Landowner | Horton | Gloucester | As per Project Approval |
| 21320 | 896 | DP262981 | Private Landowner | Horton | Gloucester | As per Project Approval |
| 21325 | | | Dungog Shire Council - Road | | | As per Project Approval |
| 21330 | 69 | DP753176 | Private Landowner | Horton | Gloucester | As per Project Approval |
| 21340 | Vol 11874 | Fol 112 | Private Landowner | Horton | Gloucester | As per Project Approval |
| 21350 | 68 | DP753176 | Private Landowner | Horton | Gloucester | As per Project Approval |
| 21355 | | | Crown Road | | | As per Project Approval |
| 21360 | 760 | DP1050282 | Private Landowner | Horton | Gloucester | As per Project Approval |
| 21370 | 10 | DP1040379 | Private Landowner | Horton | Gloucester | As per Project Approval |

| AGL Parcel ID | Lot | Plan | Owner | Parish | County | Additional Comments |
|------------------------------|-----|-----------|-----------------------------------------------|--------|------------|-------------------------|
| 21375 | 390 | DP884370 | Private Landowner | Horton | Gloucester | As per Project Approval |
| 21380 | 91 | DP733137 | Private Landowner | Horton | Gloucester | As per Project Approval |
| 21381 | | | Dungog Shire Council - Glen Martin Road | | | As per Project Approval |
| 21433 | | | Dungog Shire Council - Glen Martin Road | | | As per Project Approval |
| 21435 | | | Dungog Shire Council - Limeburners Creek Road | | | As per Project Approval |
| 21440 | 104 | DP730983 | Private Landowner | Wilmot | Gloucester | As per Project Approval |
| 21450 | 2 | DP248820 | Private Landowner | Wilmot | Gloucester | As per Project Approval |
| 21460 | 3 | DP248820 | Private Landowner | Wilmot | Gloucester | As per Project Approval |
| 21490 | 422 | DP843104 | Private Landowner | Wilmot | Gloucester | As per Project Approval |
| 21500 | 53 | DP740432 | Private Landowner | Wilmot | Gloucester | As per Project Approval |
| 21510 | 1 | DP702543 | Private Landowner | Wilmot | Gloucester | As per Project Approval |
| 21520 | 2 | DP702543 | Private Landowner | Wilmot | Gloucester | As per Project Approval |
| 21530 | 3 | DP702543 | Private Landowner | Wilmot | Gloucester | As per Project Approval |
| 21540 | 71 | DP731981 | Private Landowner | Wilmot | Gloucester | As per Project Approval |
| 21550 | 72 | DP731981 | Private Landowner | Wilmot | Gloucester | As per Project Approval |
| 21580 | 185 | DP1114256 | Private Landowner | Wilmot | Gloucester | As per Project Approval |
| 21590 | 1 | DP204534 | The Minister for Public Works | Wilmot | Gloucester | As per Project Approval |
| Port Stephens Council | | | | | | |
| 21600 | 1 | DP705895 | Private Landowner | Wilmot | Gloucester | As per Project Approval |
| 21605 | | | Crown Road | | | As per Project Approval |
| 21610 | 9 | DP753216 | National Parks & Wildlife Service | | | As per Project Approval |
| 21620 | 10 | DP753216 | National Parks & Wildlife Service | | | As per Project Approval |
| 21630 | 20 | DP815759 | Limited | Wilmot | Gloucester | As per Project Approval |
| 21640 | 1 | DP602809 | Private Landowner | Wilmot | Gloucester | As per Project Approval |
| 21650 | 21 | DP815759 | Private Landowner | Wilmot | Gloucester | As per Project Approval |
| 21652 | | | Crown Road | | | As per Project Approval |
| 21655 | | | Crown Road | | | As per Project Approval |
| 21660 | 3 | DP602809 | Private Landowner | Wilmot | Gloucester | As per Project Approval |
| 21665 | | | Crown Road | | | As per Project Approval |
| 21666 | 1 | DP797219 | Private Landowner | Wilmot | Gloucester | As per Project Approval |
| 21690 | 100 | DP1039833 | Private Landowner | Wilmot | Gloucester | As per Project Approval |
| 21705 | | | Holmwood Rd - Crown | | | As per Project Approval |
| 21710 | 151 | DP1067987 | Private Landowner | Wilmot | Gloucester | As per Project Approval |
| 21720 | 153 | DP1067987 | Private Landowner | Wilmot | Gloucester | As per Project Approval |
| 21725 | | | Crown Road | | | As per Project Approval |
| 21726 | 3 | DP240033 | Private Landowner | Wilmot | Gloucester | As per Project Approval |
| 21728 | | | Crown Road | | | As per Project Approval |
| 21729 | 1 | DP240033 | Private Landowner | Wilmot | Gloucester | As per Project Approval |
| 21750 | 3 | DP1083911 | Private Landowner | Wilmot | Gloucester | As per Project Approval |
| 21755 | | | Port Stephens Council - Road | | | As per Project Approval |
| 21760 | 36 | DP753216 | Private Landowner | Wilmot | Gloucester | As per Project Approval |
| 21770 | 7 | DP753216 | Private Landowner | Wilmot | Gloucester | As per Project Approval |

| AGL Parcel ID | Lot | Plan | Owner | Parish | County | Additional Comments |
|------------------------------|-----------|-----------|-------------------------------------------|----------|----------------|------------------------------------------------------|
| 21780 | 51 | DP1110531 | Private Landowner | Thornton | Gloucester | As per Project Approval |
| 21785 | | | Williams River | | | As per Project Approval |
| 21790 | 3940 | DP1129375 | Private Landowner | Seaham | Durham | As per Project Approval |
| 21792 | 4002 | 1129483 | Hunter Water Corporation | Seaham | Durham | As per Project Approval |
| 21793 | 4003 | 1129483 | Hunter Water Corporation | Seaham | Durham | As per Project Approval |
| 21794 | 4004 | 1129483 | Hunter Water Corporation | Seaham | Durham | As per Project Approval |
| 21800 | 503 | DP1018399 | Private Landowner | Seaham | Durham | As per Project Approval |
| 21805 | | | Port Stephens Council - Clarencetown Road | | | As per Project Approval |
| 21810 | 502 | DP1018399 | Private Landowner | Seaham | Durham | As per Project Approval |
| 21820 | 7 | DP708057 | Private Landowner | Seaham | Durham | As per Project Approval |
| 21825 | | | Crown Road | | | As per Project Approval |
| 21826 | Vol 15164 | Folio 79 | Private Landowner | Seaham | Durham | As per Project Approval |
| 21828 | 2 | DP823760 | Private Landowner | Seaham | Durham | As per Project Approval |
| 21832 | 2 | DP737844 | Private Landowner | Seaham | Durham | As per Project Approval |
| 21834 | 1 | DP823760 | Private Landowner | Seaham | Durham | As per Project Approval |
| 21836 | Vol 15164 | Folio 80 | Private Landowner | Seaham | Durham | As per Project Approval |
| 21838 | Vol 15164 | Folio 80 | Private Landowner | Seaham | Durham | As per Project Approval |
| 21842 | Vol 15164 | Folio 80 | Private Landowner | Seaham | Durham | As per Project Approval |
| 21844 | 25 | DP1101305 | Private Landowner | Seaham | Durham | As per Project Approval |
| 21846 | 26 | DP1101305 | Private Landowner | Seaham | Durham | As per Project Approval |
| 21848 | 2 | DP1053896 | Private Landowner | Seaham | Durham | removed in modified route - NB Access still required |
| 21849 | 260 | DP1182734 | Private Landowner | Seaham | Durham | Included in modified route |
| 21852 | 105 | DP1049616 | Private Landowner | Seaham | Durham | removed in modified route |
| 21854 | 201 | DP1074238 | Private Landowner | Seaham | Durham | As per Project Approval |
| 21858 | 4 | DP1016694 | Private Landowner | Seaham | Durham | As per Project Approval |
| 21862 | 30 | DP1109502 | Private Landowner | Seaham | Durham | As per Project Approval |
| 21864 | 301 | DP506711 | Private Landowner | Seaham | Durham | As per Project Approval |
| 21866 | 2 | DP1110919 | Private Landowner | Seaham | Durham | As per Project Approval |
| 22202 | 343 | DP740220 | Private Landowner | Seaham | Durham | As per Project Approval |
| 22210 | 1 | DP598945 | Private Landowner | Seaham | Durham | As per Project Approval |
| 22215 | | | Port Stephens Council - Hinton Rd | | | As per Project Approval |
| 22220 | 1 | DP701059 | Hunter Water Corporation | Seaham | Durham | As per Project Approval |
| 22230 | 1 | DP770353 | Private Landowner | Seaham | Durham | As per Project Approval |
| 22231 | 11 | DP242034 | Hunter Water Corporation | Seaham | Durham | As per Project Approval |
| 22235 | | | Hunter River | | | As per Project Approval |
| Maitland City Council | | | | | | |
| 22241 | 2 | DP197 | Private Landowner | Alnwick | Northumberland | As per Project Approval |
| 22242 | 3 | DP197 | Private Landowner | Alnwick | Northumberland | As per Project Approval |
| 22243 | | | Maitland City Council - Duckenfield Rd | | | As per Project Approval |
| 22260 | vol 5881 | folio 81 | Private Landowner | Alnwick | Northumberland | As per Project Approval |
| 22270 | 2 | DP135852 | Private Landowner | Alnwick | Northumberland | As per Project Approval |
| 22280 | 1 | DP135852 | Private Landowner | Alnwick | Northumberland | As per Project Approval |

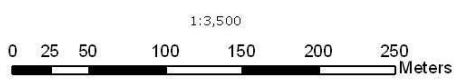
| AGL Parcel ID | Lot | Plan | Owner | Parish | County | Additional Comments |
|-------------------------------|------|-----------|------------------------------------------------|----------|----------------|----------------------------|
| 22290 | 342 | DP828134 | Private Landowner | Alnwick | Northumberland | As per Project Approval |
| 22300 | 341 | DP828134 | Private Landowner | Alnwick | Northumberland | As per Project Approval |
| 22310 | 35 | DP197 | Private Landowner | Alnwick | Northumberland | As per Project Approval |
| 22320 | 36 | DP197 | Private Landowner | Alnwick | Northumberland | As per Project Approval |
| 22330 | 371 | DP825895 | Private Landowner | Alnwick | Northumberland | As per Project Approval |
| 22335 | | | Maitland City Council - Raymond Terrace Rd | | | As per Project Approval |
| 22340 | 11A | DP197 | Private Landowner | Alnwick | Northumberland | As per Project Approval |
| 22350 | 9A | DP197 | Private Landowner | Alnwick | Northumberland | As per Project Approval |
| 22360 | 7A | DP197 | Private Landowner | Alnwick | Northumberland | As per Project Approval |
| 22370 | 5A | DP197 | Private Landowner | Alnwick | Northumberland | As per Project Approval |
| 22380 | 202 | DP1014215 | Private Landowner | Alnwick | Northumberland | As per Project Approval |
| 22385 | | | Maitland City Council - Turners Road | | | As per Project Approval |
| 22390 | 201 | DP1014215 | Private Landowner | Alnwick | Northumberland | As per Project Approval |
| 22391 | | | Maitland City Council - Woodberry Road | | | As per Project Approval |
| 22392 | 29 | DP738403 | Private Landowner | Alnwick | Northumberland | removed in modified route |
| 22394 | 28 | DP738403 | Private Landowner | Alnwick | Northumberland | removed in modified route |
| 22396 | 25 | 738403 | Private Landowner | Alnwick | Northumberland | removed in modified route |
| 22398 | 6 | DP262053 | Private Landowner | Alnwick | Northumberland | As per Project Approval |
| 22412 | 1 | DP803276 | Private Landowner | Alnwick | Northumberland | As per Project Approval |
| 22413 | 1 | 1174500 | Private Landowner | Alnwick | Northumberland | As per Project Approval |
| 22414 | 12 | DP263500 | Private Landowner | Alnwick | Northumberland | removed in modified route |
| 22416 | 13 | DP263500 | Private Landowner | Alnwick | Northumberland | removed in modified route |
| 22418 | 2 | DP803276 | Private Landowner | Alnwick | Northumberland | Included in modified route |
| | | | Hunter River | | | |
| 22447 | 7310 | DP1165716 | State of NSW - Crown Reserve | Stockton | Gloucester | Included in modified route |
| 22448 | 51 | DP739336 | Roads and Traffic Authority of New South Wales | Stockton | Gloucester | Included in modified route |
| 22425 | | | Pacific Highway | | | Included in modified route |
| 22449 | 201 | DP1173564 | AGL Energy Ltd | Stockton | Gloucester | Included in modified route |
| Newcastle City Council | | | | | | |
| 22451 | 12 | DP32585 | Private Landowner | Alnwick | Northumberland | removed in modified route |
| 22454 | 102 | DP1038663 | Private Landowner | Stockton | Gloucester | removed in modified route |
| 22456 | 42 | DP558481 | Private Landowner | Stockton | Gloucester | removed in modified route |
| 22458 | 143 | DP605461 | Private Landowner | Stockton | Gloucester | removed in modified route |
| 22464 | 142 | DP605461 | Private Landowner | Stockton | Gloucester | removed in modified route |
| 22466 | 1 | DP194650 | Private Landowner | Hexham | Northumberland | removed in modified route |
| 22670 | | | Newcastle City Council -Maitland Road | | | removed in modified route |
| 22685 | 1 | DP813606 | AGL | | | removed in modified route |
| 22694 | 101 | DP499013 | Jemena Gas Networks Limited | | | removed in modified route |

Legend

-  Pipeline - Modified Alignment
-  Pipeline - Approved Alignment
-  Cadastre



Revision DRAFT
Created September 2013
Author Upstream Gas



Map Grid of Australia, Zone 56
Geocentric Datum of Australia 1994

Gloucester Gas Project Pipeline Alignment Modification

Seaham Section

STRICTLY CONFIDENTIAL

© 2012. By using the information provided on this map, you acknowledge and agree that AGL Energy Pty Ltd and the data custodians accept no liability for any loss, damage or costs relating to any use of the data. Sources: AGL Energy, NSW Department of Lands, Geoscience Australia

Legend

-  Pipeline - Modified Alignment
-  Pipeline - Approved Alignment
-  Cadastre



Revision DRAFT
Created September 2013
Author Upstream Gas



Map Grid of Australia, Zone 56
Geocentric Datum of Australia 1994

Gloucester Gas Project Pipeline Alignment Modification

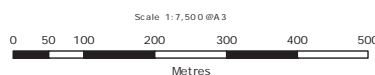
Brandy Hill Section
STRICTLY CONFIDENTIAL

Legend

- Pipeline - Approved Alignment
- Pipeline - Modified Alignment
- Cadastre



Revision DRAFT
 Created September 2013
 Author Upstream Gas



Map Grid of Australia, Zone 56
 Geocentric Datum of Australia 1994


Gloucester Gas Project
 Pipeline Alignment Modification
 Miller Forest Section
 STRICTLY CONFIDENTIAL

Legend

-  Pipeline - Modified Alignment
-  Pipeline - Approved Alignment
-  Cadastre



Revision DRAFT
Created September 2013
Author Upstream Gas



Map Grid of Australia, Zone 56
Geocentric Datum of Australia 1994

Gloucester Gas Project
Pipeline Alignment Modification
Tomago Section
STRICTLY CONFIDENTIAL

© 2012 By using the information provided on this map, you acknowledge and agree that AGL Energy Pty Ltd and the data custodians accept no liability for any loss, damage or costs relating to any use of the data.
Sources: AGL Energy, NSW Department of Lands, Geoscience Australia